



Chongqing Main Attractions Guide

A local guide to the city's skyline, old streets, mountain terrain, and day trips

Created by Elias, a licensed local tour guide

02 How to Use This Guide

This is not an encyclopedia of Chongqing. It is a shortlist — the places a local actually sends friends to, organized so you can build your own route fast.

- **Quick verdicts.** Every attraction tells you why to go, when to go, and who it suits — in a few lines, not an essay.
- **Times start at Jiefangbei.** Travel times are estimated from Jiefangbei, the downtown center where most visitors stay.
- **Not everything is a must-see.** Some places are for photographers, some for history lovers, some only for a second visit. Pick what fits your time.
- **Short on time?** Jump straight to the suggested routes on page 10.

Best for first-timers

Downtown icons · pages 03–06

Best for night views

Skyline & river · page 06

Best for local life

Old streets & corners · pages 05, 08

Best for history

Museums, gates, Dazu · pages 05, 07, 09

Best for day trips

Karst, carvings, caves · page 09

Routes & timing

1–5 day plans · page 10

03 Downtown Icons

Jiefangbei

A 1940s victory monument now dwarfed by the malls around it — downtown’s meeting point, and where every route in this guide begins.

Best for: first-timers, food streets · When: anytime, livelier after dark · Getting there: your starting point

Hongya Cave

An eleven-story stilted building glowing gold above the Jialing River — the city’s most famous single photo. Come at blue hour, before full dark.

Best for: photos, your first evening · When: blue hour · Getting there: 12 min walk

Kuixing Tower

Stand in this quiet square at what feels like street level — then look over the edge and find 22 floors of building below you.

Best for: a 20-minute detour · When: daytime · Getting there: 5 min walk

Chaotianmen & Raffles City

Where the muddy Yangtze meets the green Jialing in a visible two-tone line, beneath the wave-shaped Raffles City towers.

Best for: skyline views, river cruises · When: late afternoon into dusk · Getting there: 10 min by metro, 5 by Didi



04 The 3D Mountain City

Chongqing is built in layers — roads run over rooftops, trains pass through apartments, and “ground floor” depends on where you stand. These four stops make the vertical city click.



Liziba Train Through Building

A light-rail train runs straight through a 19-story apartment block. Free viewing platform below — go mid-morning to dodge crowds.


Best for photos · Metro Line 2, ~20 min



Baixiangju

A residential “vertical village” where stairs and bridges link blocks at wild angles, ending at a Yangtze viewpoint few visitors find.

Better for photographers · ~10 min by Didi



Yangtze River Cable Car

Once the locals’ daily commute, now a short scenic ride above the river with skyline on both sides. Queues grow — go early or late.

Best at dusk · 10 min walk from Jiefangbei




Mountain City Trail

A gentle hillside path of stairways and overlooks showing how locals move through a city built on cliffs.

Good for a slow walk · ~15 min by Didi

05 Old Chongqing & Riverside Streets

Four ways to see the older city — some polished for visitors, some still quietly local. Timing matters more than anywhere else in this guide.



Ciqikou Ancient Town

A thousand-year-old port town of stone lanes and tea houses. Heavily visited but still atmospheric — go early morning or after the lanterns come on. Baolun Temple inside makes a quiet stop.


Best early or after dark · Metro Line 1, ~35 min



Shibati

A rebuilt historic stairway district — polished and commercial, but an easy place to snack and shoot old rooftops against new towers.

Best in the evening · 10 min walk from Jiefangbei



Longmenhao & Xiahaoli

Restored riverside lanes looking straight across the water at the skyline — the city's best “old meets new” photo, and quieter than Ciqikou.

Good for a slow half day · ~20 min by Didi



Tongyuanmen Ancient City Gate

The last surviving gate of the old city wall, tucked among high-rises. A short daytime history stop, not a full outing.

Daytime · 20–30 minutes is enough · ~10 min by Didi


06 Best Night Views

Night is when Chongqing earns its reputation. For the classic across-river panorama, head to the Grand Theatre side of the Jialing River.



Hongya Cave at Night

Arrive at blue hour and watch the building light up. The view from across the bridge beats standing inside it. Expect crowds.



Nanbin Road & Danzishi

A riverside promenade facing the full downtown skyline, with terraces and cafés at Danzishi Old Street. Best for an easy evening walk.



Drone Show

On some nights, thousands of drones form patterns over the river. It is not a nightly event — check the schedule before planning your evening around it.

07 Parks, Museums & Culture

If you want more than viral viewpoints, give half a day to the city's slower side — history, murals, and hilltop views without the crowds.



People's Great Hall

A grand 1950s landmark in classical palace style, still used for major events. Photograph it from the square — it works day or night.


Quick photo stop · Metro Line 2, ~15 min



Three Gorges Museum

Ba-Shu bronzes, wartime history, and the story of the Three Gorges Dam. Free entry, right across the square from the Great Hall.

Good rainy-day option · allow 2–3 hours



Eling Park

One of the city's oldest parks, on the peninsula's highest point. Climb Liangjiang Pavilion to see both rivers at once.

Best in late afternoon · Metro Line 2, ~20 min



Eling No.2 Factory

A former printing factory turned creative park — murals, studios, coffee, and a terrace river view. Pairs naturally with Eling Park next door.

Good with coffee · walk over from Eling Park

Optional temple stop: Hong'en Temple (hilltop forest views) or Laojundong Temple (cliffside, quiet) — only if you enjoy scenic temples.

08 Hidden Local Corners

None of these are first-day essentials. They suit photographers, walkers, and second visits. Skip this page if you only have one day.

Fotuguan–Liziba Cliffside Walk

An elevated forest walkway with river views and almost no crowds. Go here if you want a quiet hour above the city. Better for photographers.

Huangge Ancient Trail

Stone steps under banyan trees on a centuries-old trade route. Good for a slower second day across the river.

North Binjiang Road


A riverside promenade locals use for evening walks and cycling — bridges and skyline at golden hour, few tourists.

Chongqing Bell Tower Square

The city's old commercial heart, now a favorite local spot to watch Raffles City light up across the water at night.

Guanyinqiao

Downtown's after-dark rival to Jiefangbei — LED screens, malls, and late-night food that locals actually use. Go for nightlife, not sights.



09 Day Trips from Chongqing

Drive times are approximate, by private car from central Chongqing. Estimates only — verify before travel.

BEST FIRST CHOICES



Wulong Three Natural Bridges

~2.5 hr by private car

Three colossal natural stone arches left behind by a collapsed cave roof — so cinematic that Transformers filmed here without effects. The classic choice if you take only one day trip.

Best for: first-timers, nature lovers




Dazu Rock Carvings

~1.5 hr by private car

A UNESCO World Heritage site: thousands of Buddhist and Taoist figures carved into cliff faces, many over a thousand years old, and far less crowded than it deserves.

Best for: history and culture travelers

FOR DEEPER TRIPS




Project 816 Nuclear Site

~2 hr by private car

A declassified Cold War nuclear plant carved entirely into a mountain — one of the largest man-made cave complexes on Earth. Eerie, vast, and unlike anything else near the city.

Best for: travelers who want something truly unusual



Wujiang Gallery / Gongtan

~3.5 hr by private car

A thousand-year-old riverside town plus a slow cruise past green-water gorges locals call a natural gallery. Too far for a comfortable single day — treat it as an overnight.

Best for: slower-paced, overnight or deeper travel

10 Suggested Routes

Two half-day walking routes to start, then ways to stretch your stay. All plans assume you are based near Jiefangbei.

ROUTE C

Nature & Culture (4 hours) Fotuguan–Liziba Cliffside Walk → Eling Park → Eling No.2 Factory → Liziba Station
Best for a slower half-day with greenery, river views, creative spaces, and Chongqing's vertical city character.

ROUTE A

History (4 hours) Tongyuanmen Ancient City Gate & wall → Mountain City Trail → Shibati
Best for old city layers, stairway streets, local history, and Chongqing's traditional urban texture.

3 DAYS

City + One Big Trip Two days for the downtown icons and the half-day routes above · Day 3: Wulong Three Natural Bridges or Dazu Rock Carvings
For: a first taste of the countryside without rushing the city.

4–5 DAYS

The Full Picture Add both Wulong and Dazu — or swap one for Gongtan or Project 816 for deeper travel
For: return visitors and slow travelers who want fewer crowds.

11 Practical Notes for Attractions

The map lies

Chongqing looks compact on a map, but stairs, hills, and split street levels stretch every walk. A “10-minute” distance can take twice that — plan fewer stops, and treat anything across the river as its own half day.

Wear real shoes

Comfortable walking shoes are non-negotiable — this city is a stair workout, even between metro exits. On rainy days, skip slippery soles: stone steps around Ciqikou and the Mountain City Trail get slick fast.

Didi over metro (sometimes)

The metro is cheap and reliable along Lines 1 and 2, but many attractions sit far from a station. For scattered spots — Baixiangju, Eling, the riverside streets — a Didi ride is often faster and still inexpensive.

Blue hour beats midnight

Go to Hongya Cave at blue hour, not only late at night — you get the lit building and a glowing sky in one frame. Arrive 30–40 minutes before full dark; the best light lasts about twenty minutes.

Two or three places a day

Avoid cramming. Two or three neighborhoods a day is plenty in this terrain; more, and you spend the day in transit. Group stops by side of the river, and leave your evenings free for the skyline.

When a guide helps

Some spots hide their entrances, elevators, and walking routes, and signs are rarely in English. Local knowledge saves real time at Baixiangju, Kuixing Tower, and the hillside trails.

12 Want to Explore Chongqing with a Local?

Free Walking Tour

Social, relaxed, and easy for first-time visitors.

- Tip-based, simple to join
- City stories, viewpoints, and food tips
- A friendly way to read the city before exploring deeper
- Good for meeting other travelers

Best for: solo travelers, couples, and first-time visitors

Private Tour

A flexible route built around your interests and pace.

- Hotel pickup can be arranged
- Better pacing for families and photographers
- Food-focused, night-view, or culture-focused routes
- Less planning, smoother logistics

Best for: families, food lovers, photographers, and limited-time travelers

Airport Pickup / Arrival Help

A smoother first contact with Chongqing after landing.

- Transport, maps, payment apps, and hotel transfer
- Useful for late arrivals or first-time China visitors
- Reduces stress on your first day
- Basic local setup before check-in

Best for: late arrivals and travelers new to China



Get in touch

Website: eliaschongqing.com

WhatsApp: +86 130 3239 3949

WeChat: [eliaschongqing](https://www.wechat.com/qrcode/)

Instagram: [@eliaschongqing](https://www.instagram.com/eliaschongqing/)



Scan to say hello